

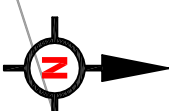
© Crown copyright and database rights 2013 Ordnance Survey 100019422
 You are not permitted to copy, sub-license, distribute or sell any of this data to third parties in any form.
 Produced by Staffordshire County Council, 2013.

Staffordshire
 County Council






Staffordshire
 County Council

Staffordshire
 County Council

KNUTTON LANE



Key

-  Bridge abutment wall
-  Edgings
-  Route of Greenway
-  Existing fencing
-  Deterrent paving

Rev	Date	Detail	By
Revisions			



The Built County - Highways
 1 Staffordshire Place
 C/O Wedgwood Building, Tipping Street
 Stafford
 ST16 2DH

Lyme Valley North
 Cycle Links
 Phase 2

Knutton Lane Bridge
 Option 3

(no restriction - deterrent
 sides)

Prepared	Produced	Checked	Scale
DMB	RW	NP	1:100

Date	Size
November 2013	A3

Drawing No.	Revision
CDC5277/R01/107	

Status
Draft